

THE NORTH FACE® ULTRA-TRAIL DU MONT-BLANC®



UTMB® - 2009
CARTES DU PARCOURS

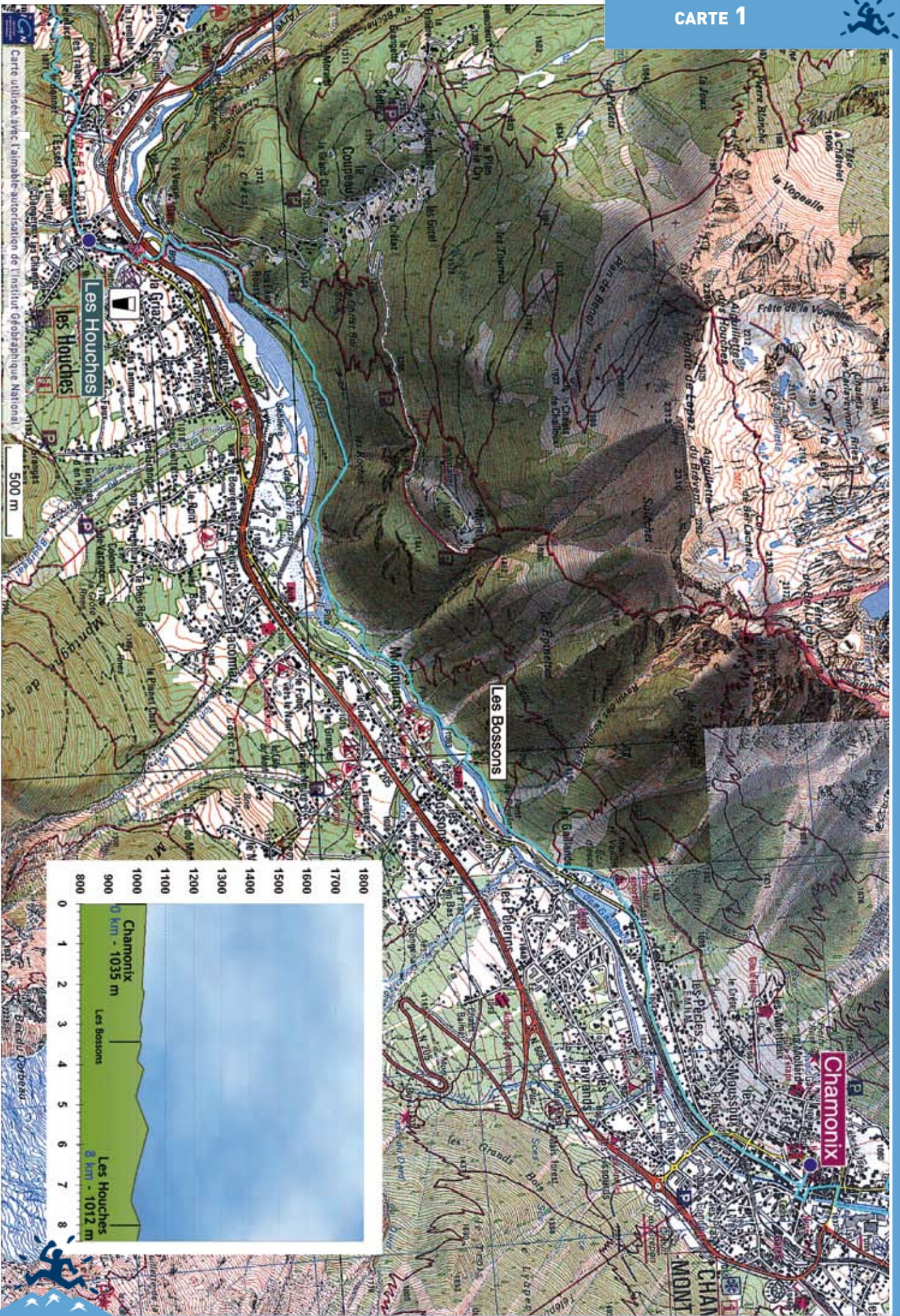
TÉLÉCHARGEABLES SUR WWW.ULTRATRAILMB.COM



CARTE GÉNÉRALE AVEC RÉPARTITION DES ZONES

- INFIRMIERIE - SECOURS
- ALERTE - SECOURS
- BARRIÈRE HORAIRE
- BOISSON
- RAVITAILLEMENT
- RAVITAILLEMENT + PLAT CHAUD
- REPOS











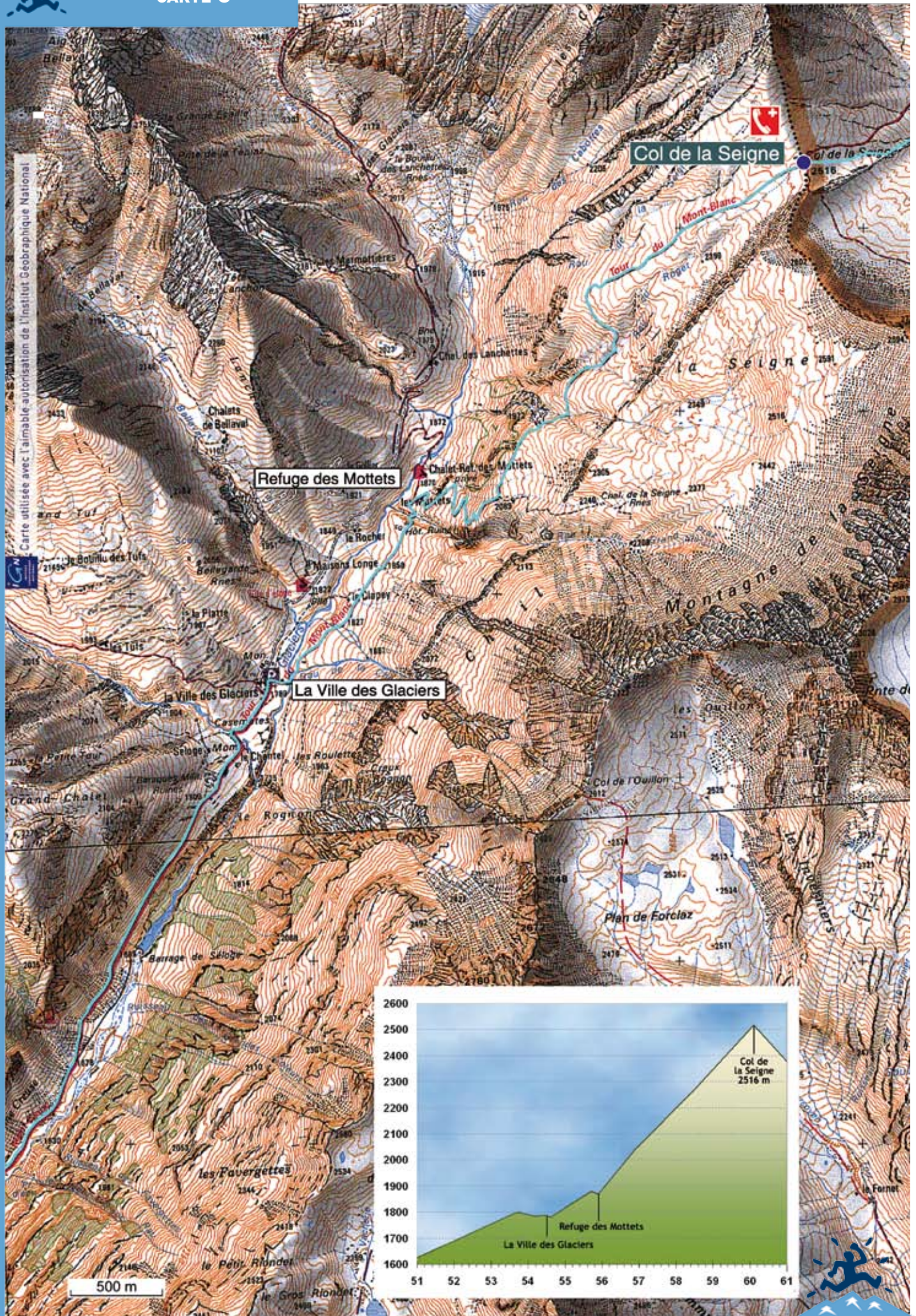
CARTE 4

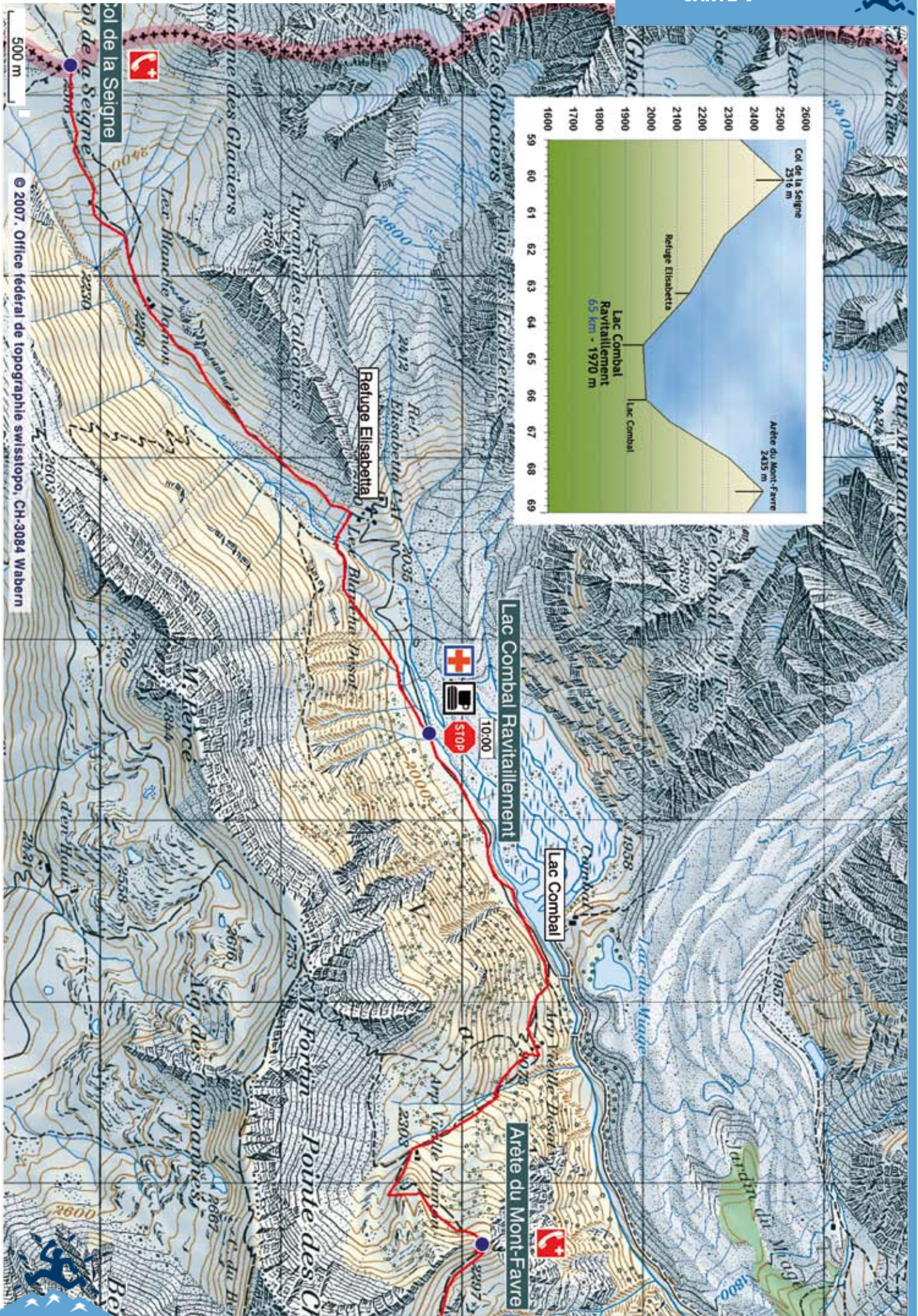


Carte utilisée avec l'aimable autorisation de l'Institut Géographique National

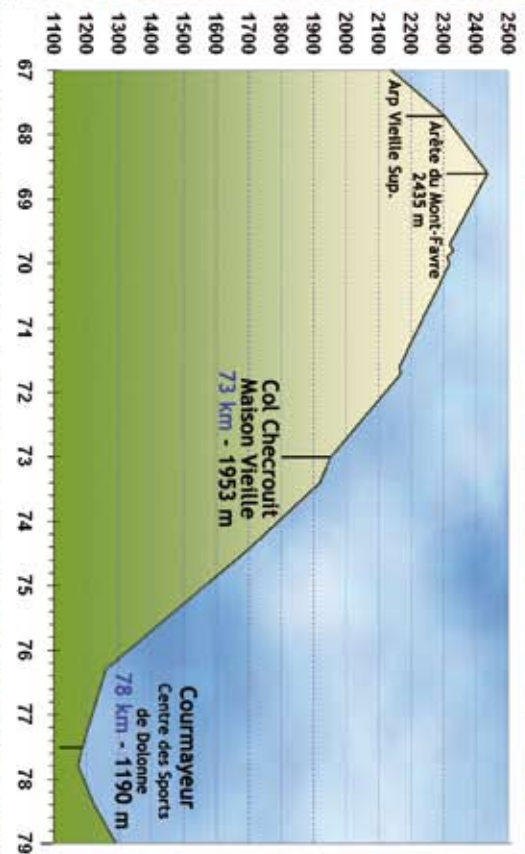
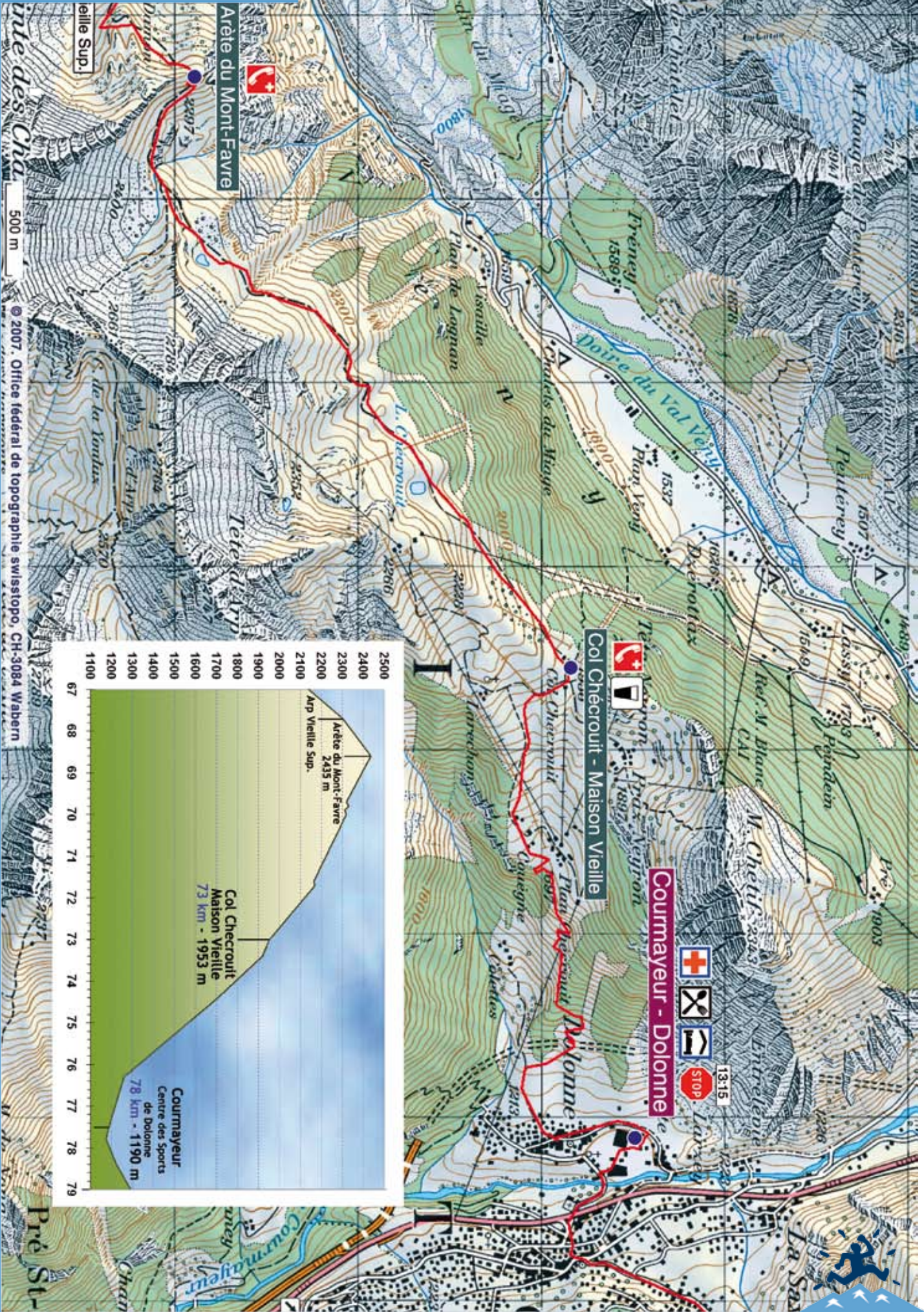




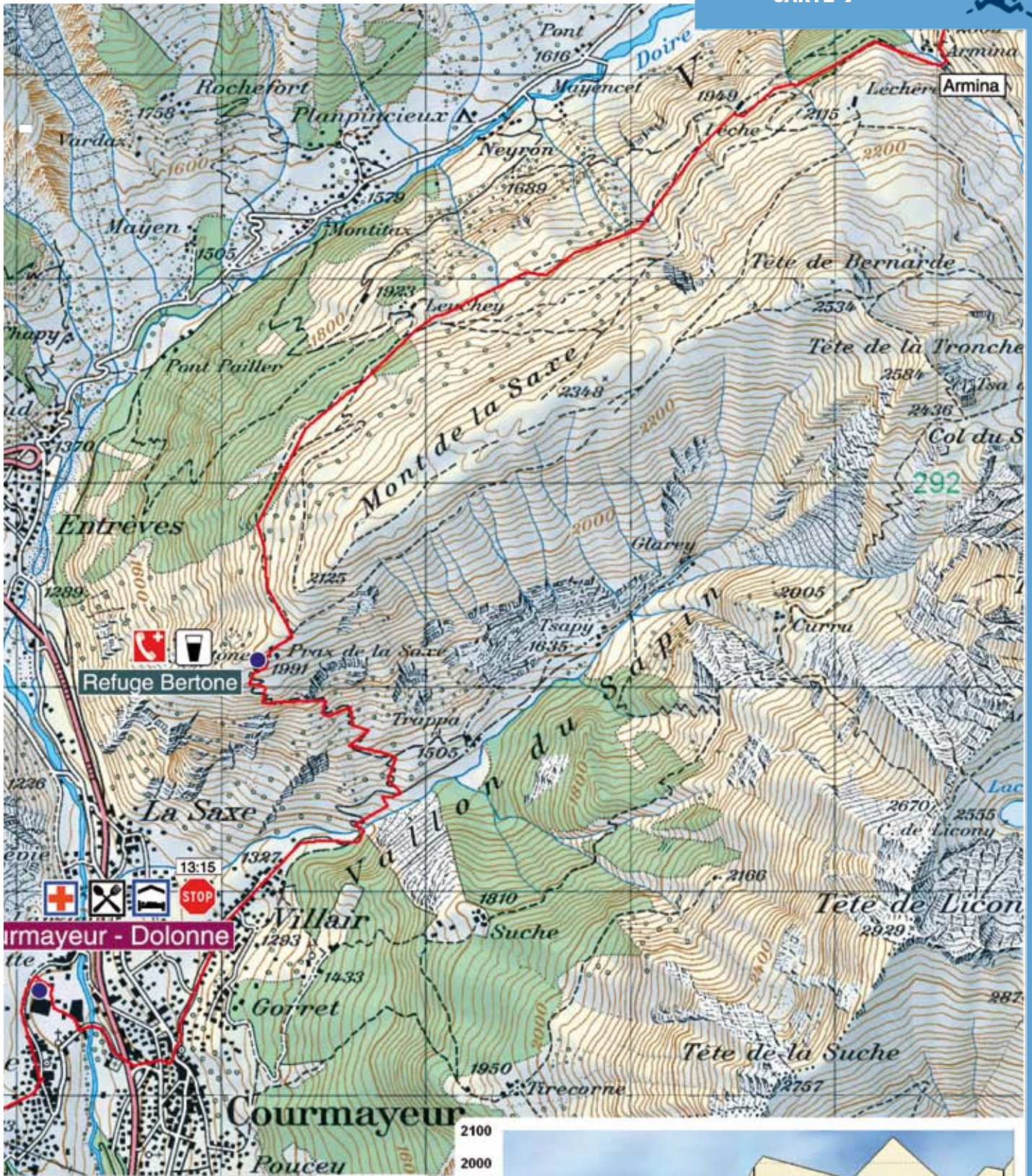




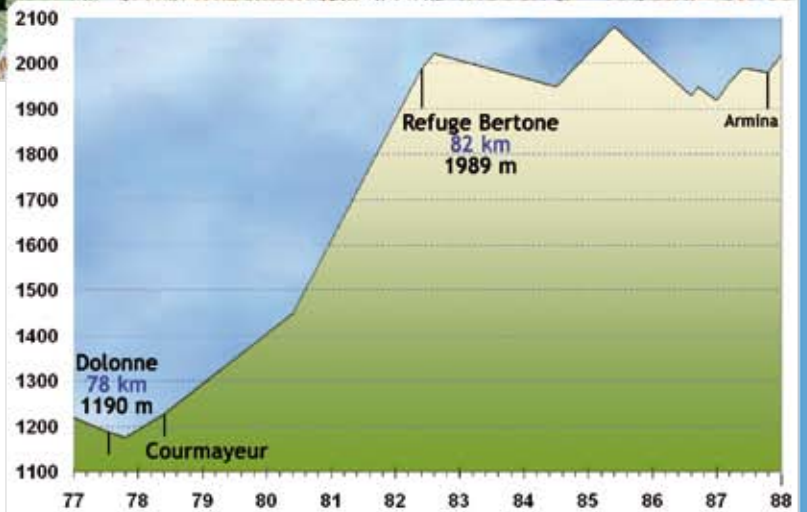
© 2007, Office fédéral de topographie swisstopo, CH-3084 Wabern

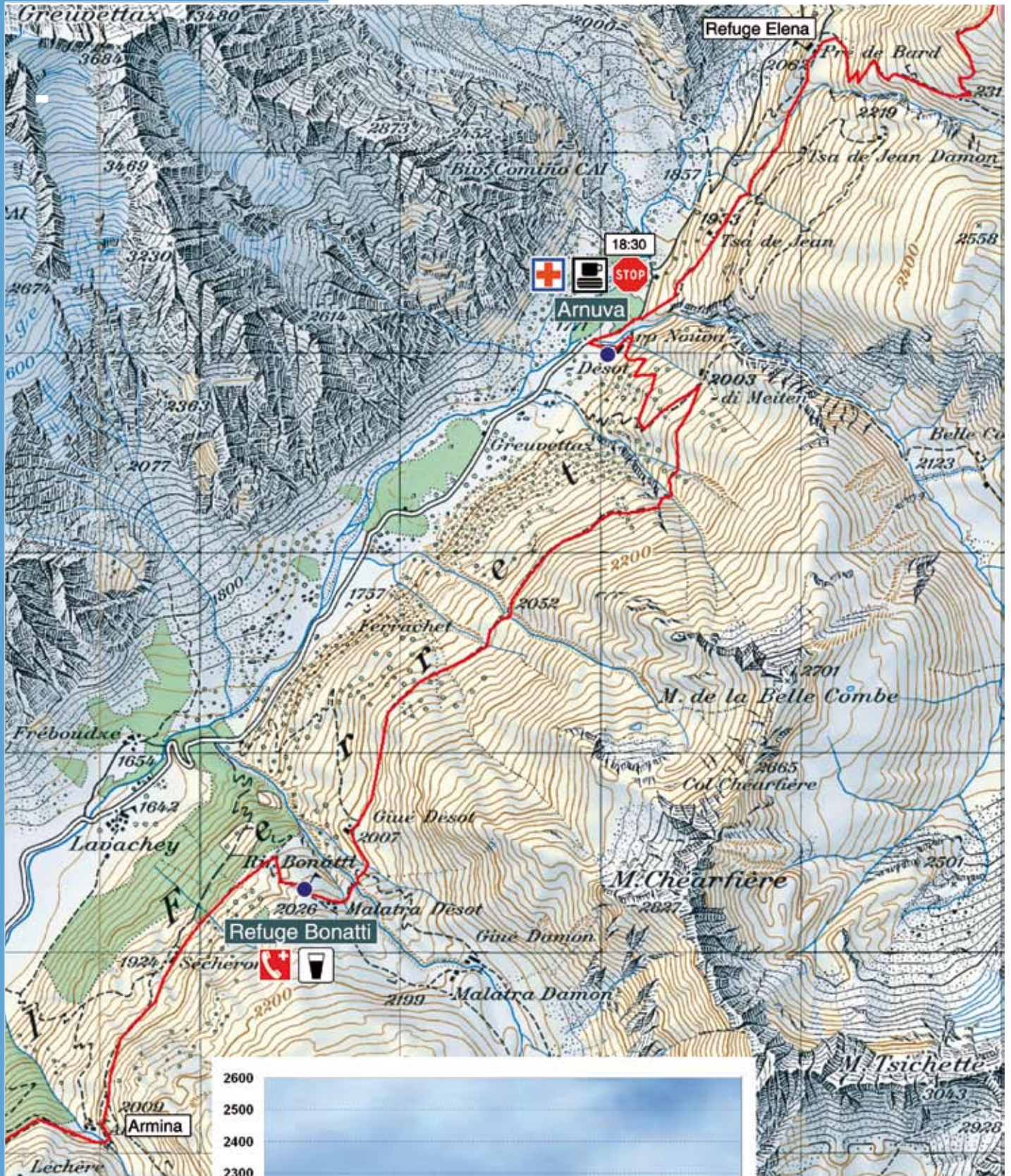


© 2007, Office fédéral de topographie swisstopo, CH-3084 Wabern

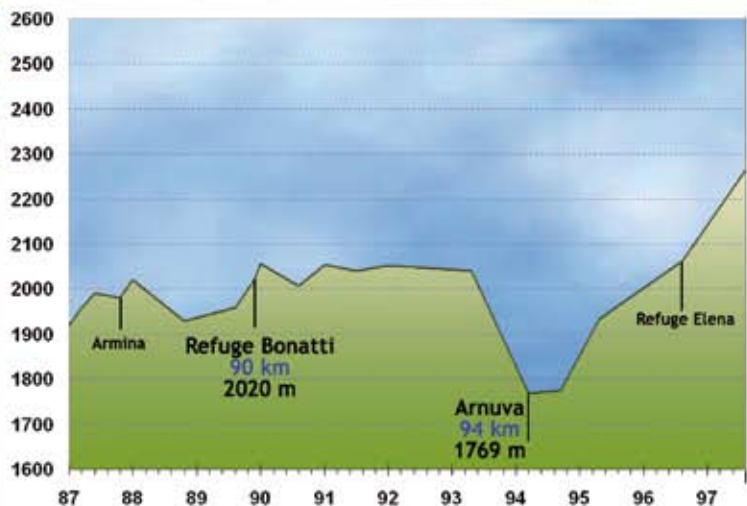


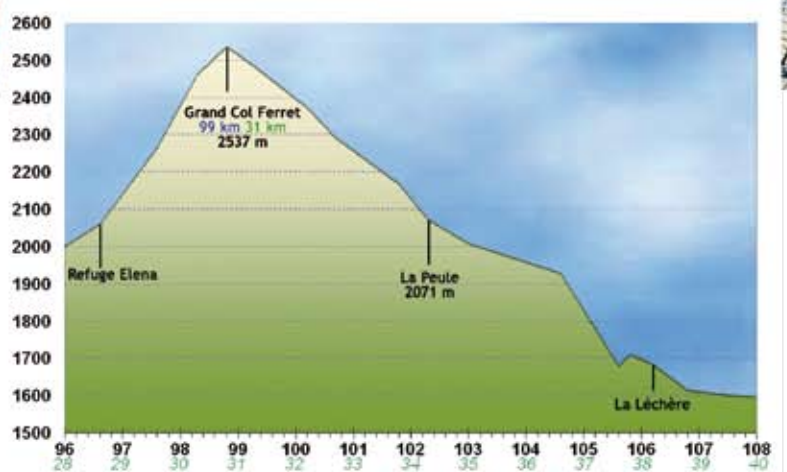
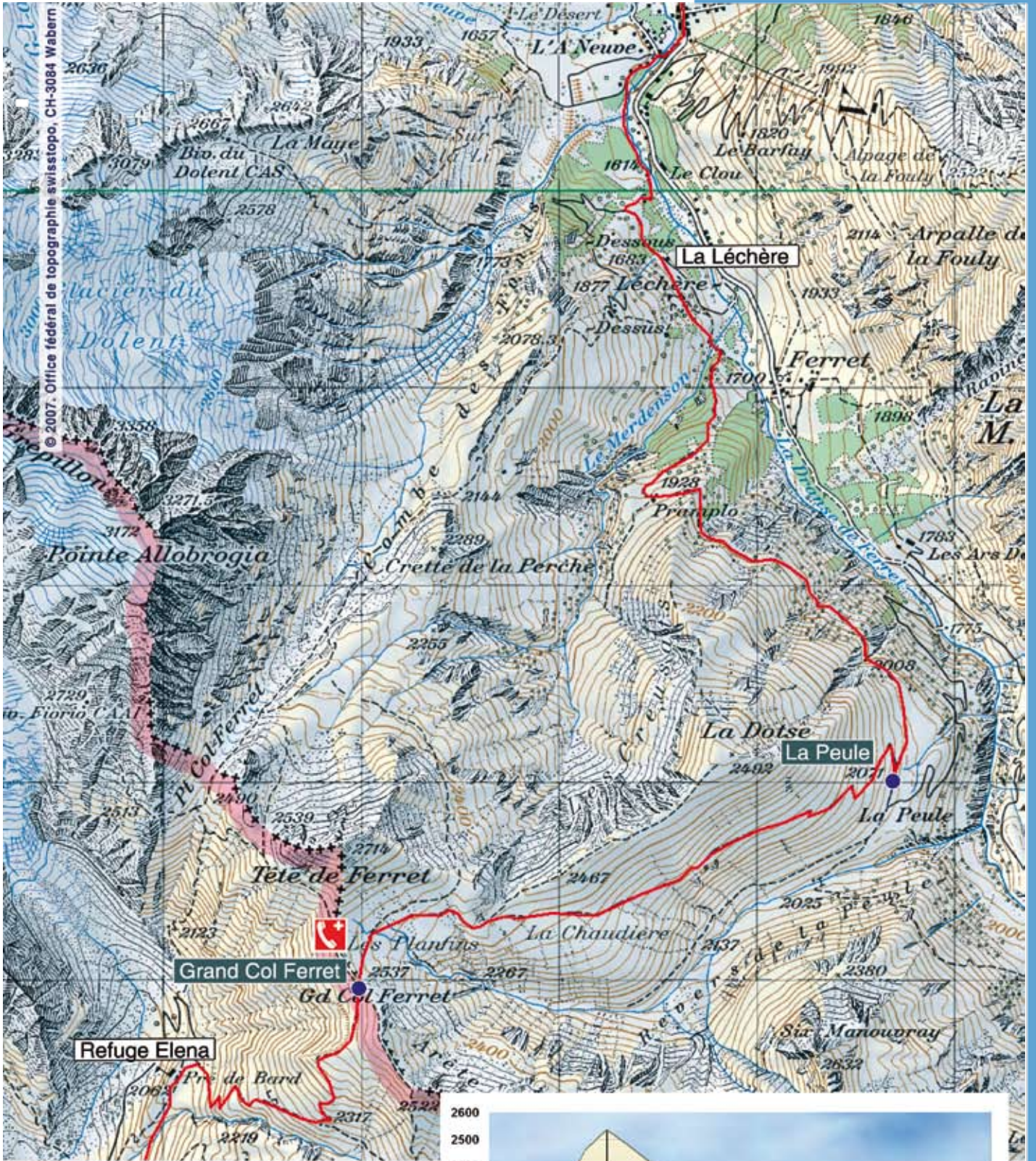
7. Office fédéral de topographie swisstopo, CH-3084 Wabern

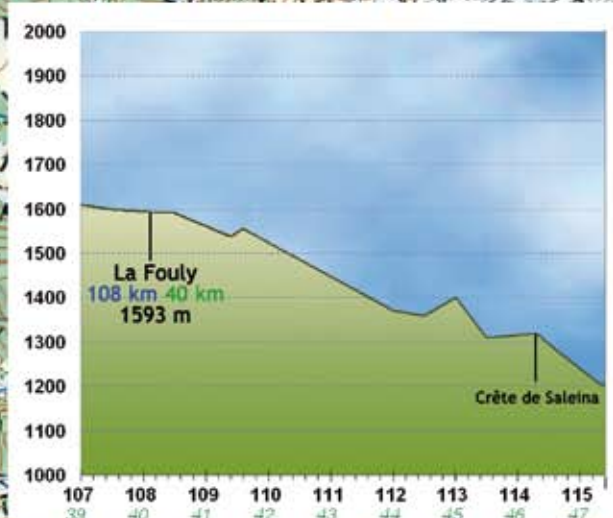
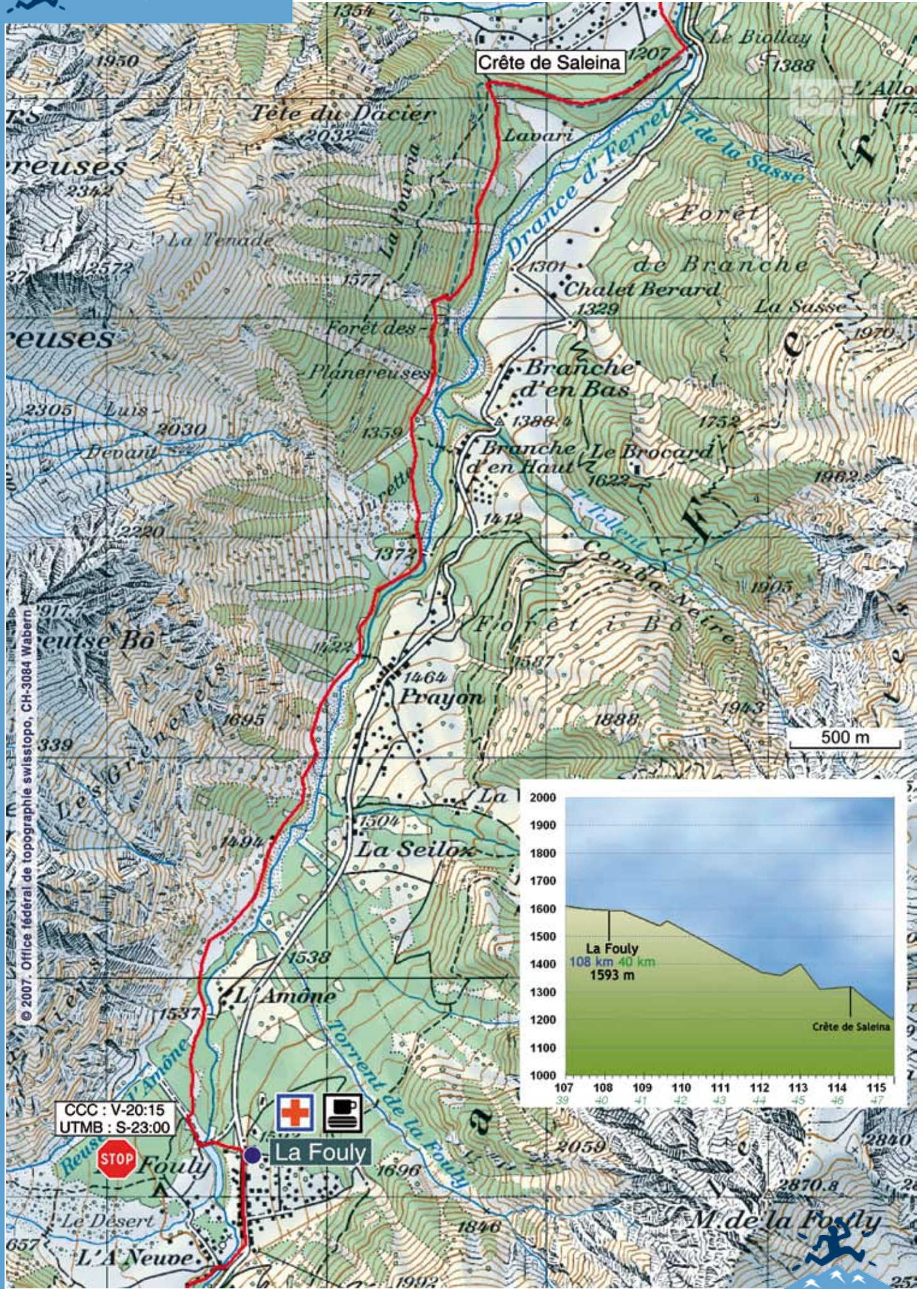




500 m

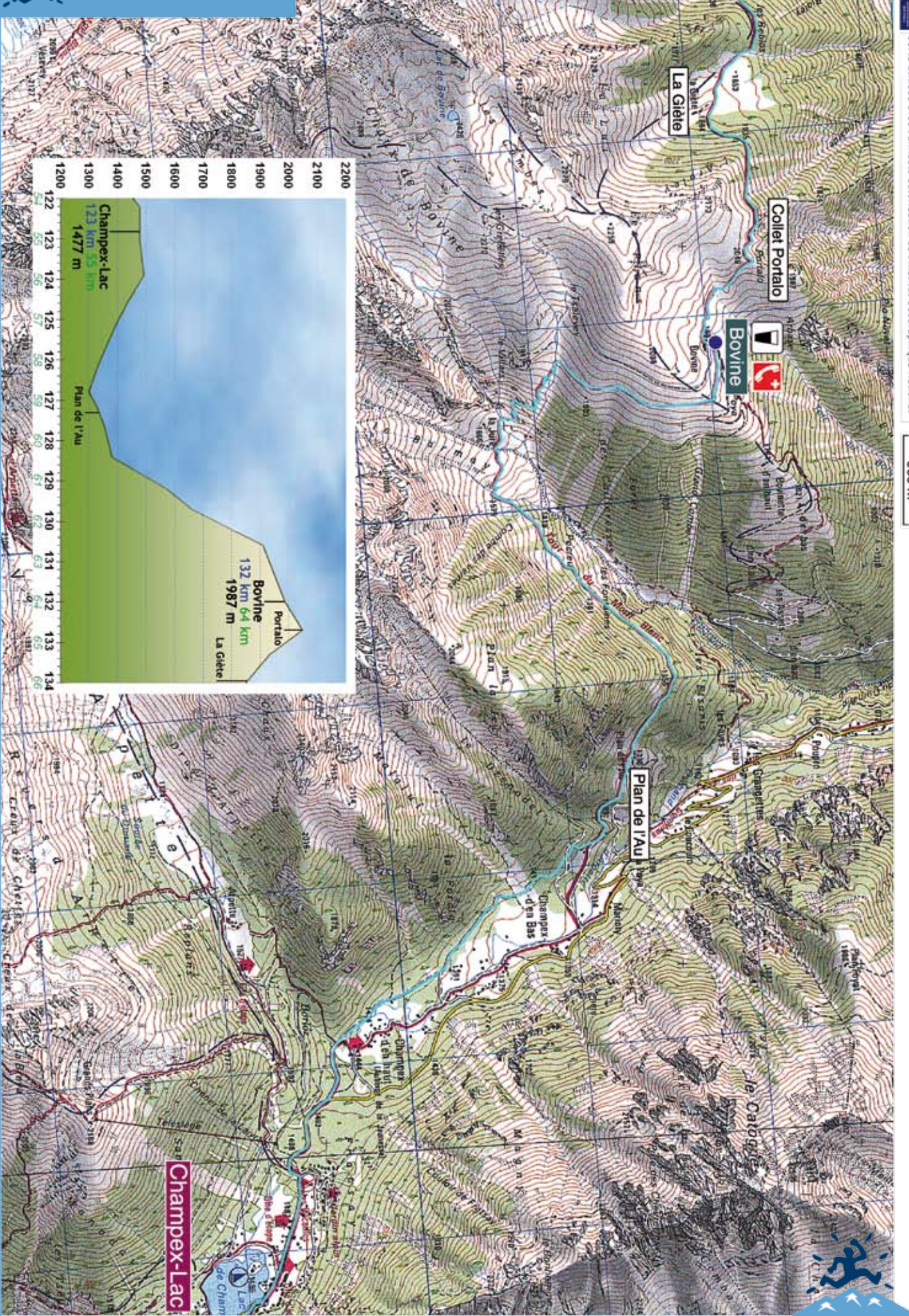


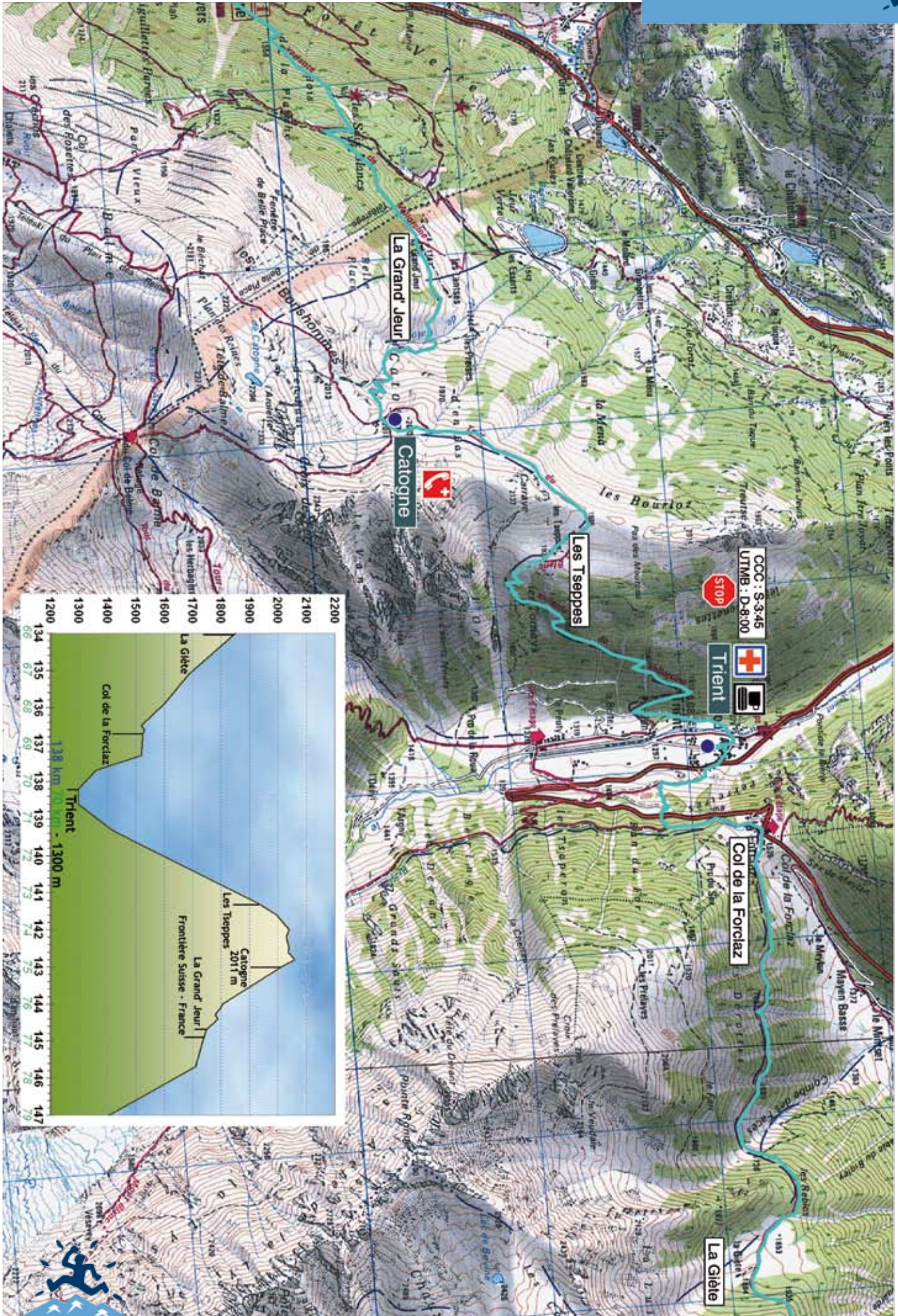




© 2007. Office fédéral de topographie swisstopo, CH-3084 Wabern

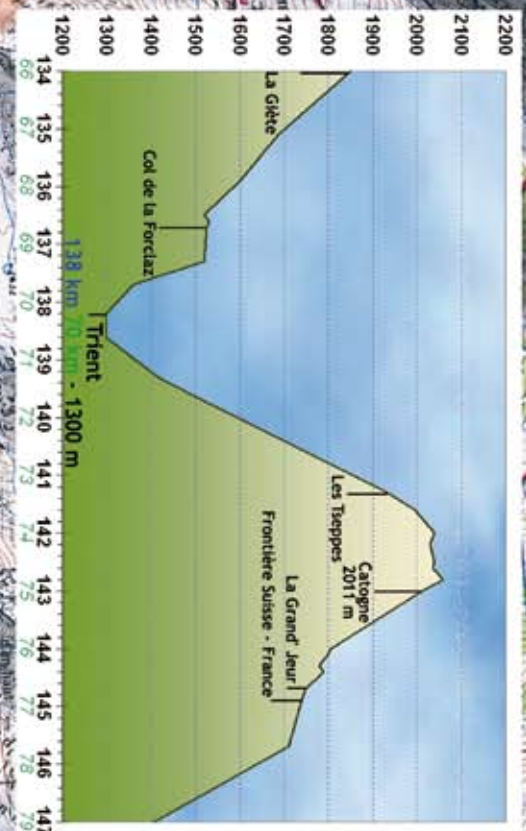


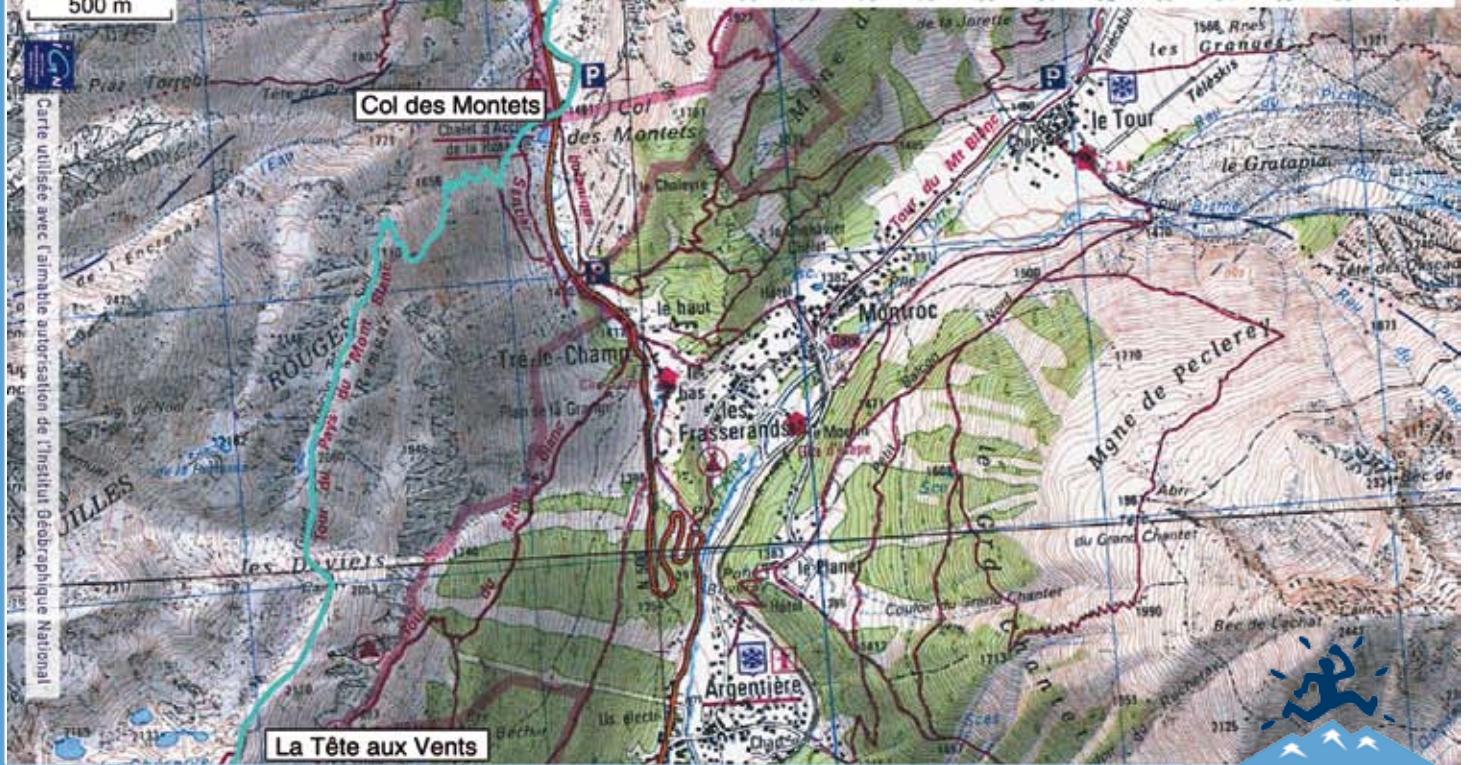
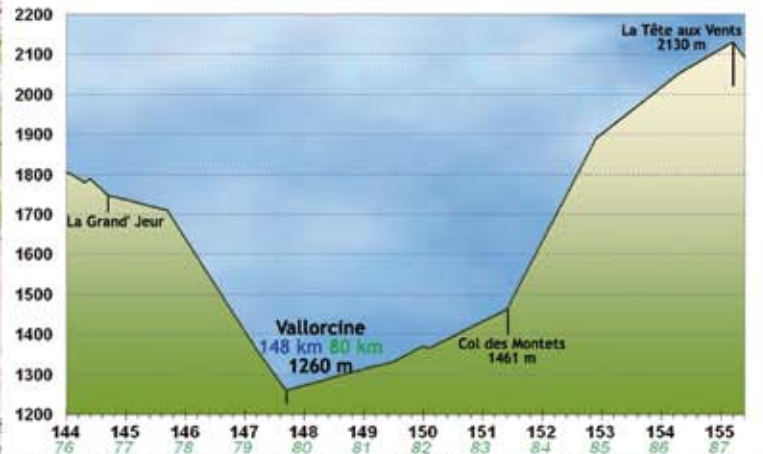
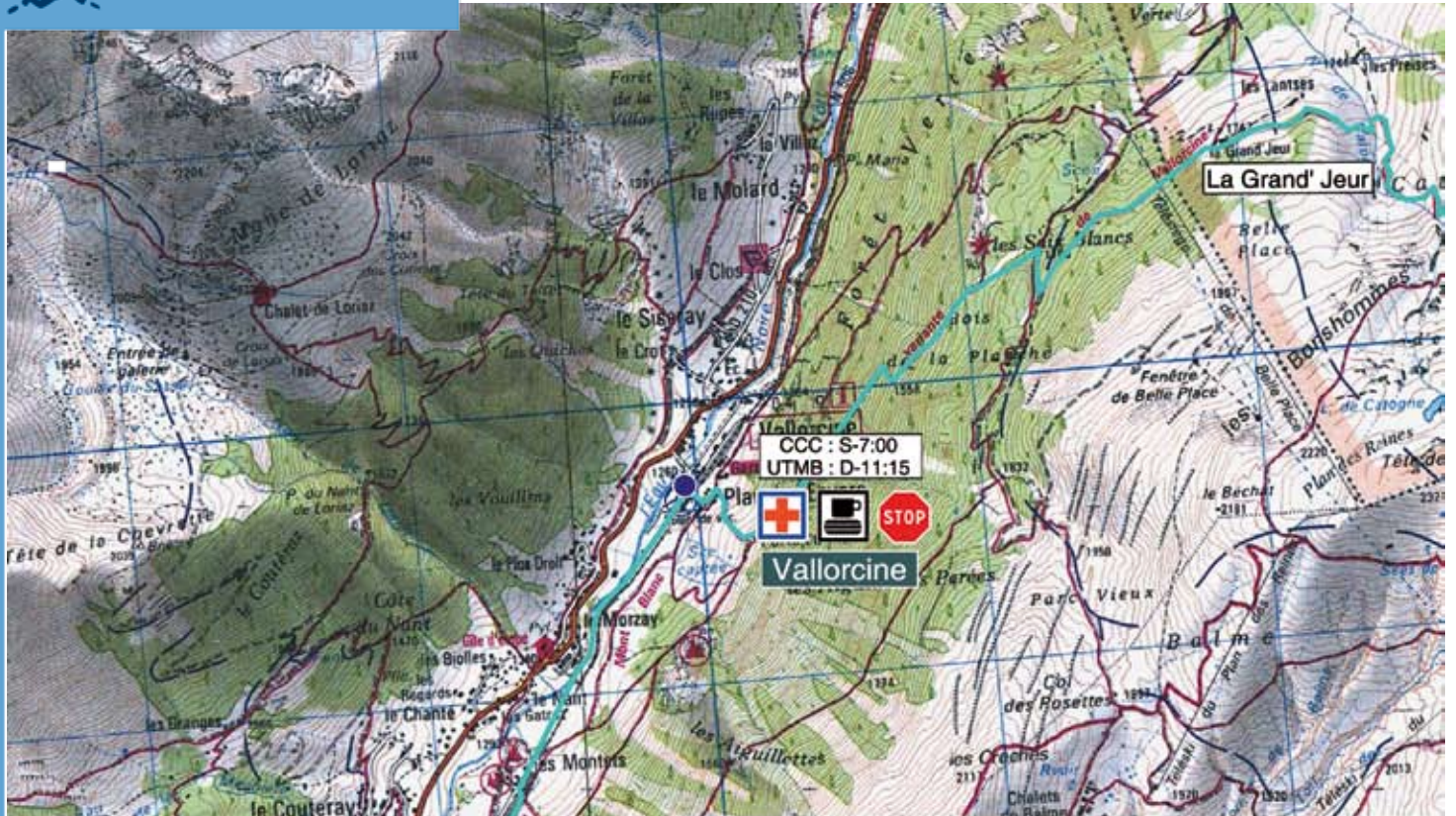




Carte utilisée avec l'aimable autorisation de l'Institut Géographique National

500 m





Carte utilisée avec l'aimable autorisation de l'Institut Géographique National








PARTENAIRES 2009

THE NORTH FACE® ULTRA-TRAIL DU MONT-BLANC®

PARTENAIRE ULTRA



PARTENAIRES OFFICIELS



POLARTEC®



FOURNISSEURS OFFICIELS



ORGANISMES SOUTIENS OFFICIELS



ORGANISMES TERRITORIAUX PARTENAIRES

